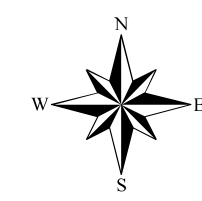



CITY OF PEEKSKILL

NOTE:

THIS MAP IS COMPILED FOR TAX ASSESSMENT PURPOSES ONLY.



Map(s) Updated By:

 **CAI Technologies**
Professional Mapping & Geospatial Solutions
111 Pleasant Street, Larchmont, NY 10593
800.327.4040 • www.cai-tech.com

GRAPHIC SCALE

100 50 0 100 200

Feet

1" = 100'

COORDINATES BASED ON
NEW YORK STATE PLANE COORDINATE SYSTEM
EAST ZONE N.A.D. 83

REVISION TABLE	
DATE	MADE BY

SPECIAL DISTRICTS

PEEKSKILL SCHOOL DISTRICT

PROPERTY LINE

ROAD

RAILROAD

RIGHT-OF-WAY

CITY LINE

COUNTY LINE

SHEET OUTLINE

BLOCK LIMIT LINE

WATCH LINE

SPECIAL DISTRICT LINE

WATER OUTLINE

LEGEND

ORIGINAL LOT LINE

COMMON OWNER

TICS

TAX MAP PARCEL NUMBER

COORD. LOCATOR POSITION

SUBLOT NUMBER

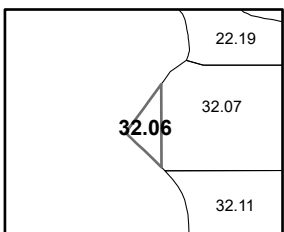
BLOCK NUMBER

CALCULATED ACREAGE

DEED ACREAGE

SCALED DIMENSION

DEED DIMENSION



SHEET INDEX

TAX MAP

CITY OF PEEKSKILL

WESTCHESTER COUNTY,

NEW YORK

MAP DATE MAY 1, 2025

32.06