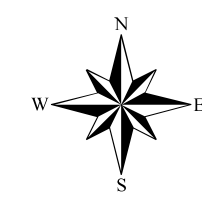



CITY OF PEEKSKILL

NOTE:

THIS MAP IS COMPILED FOR TAX ASSESSMENT PURPOSES ONLY.



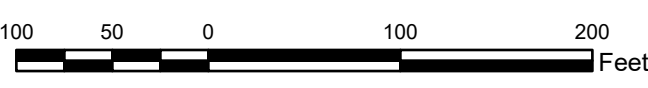
Map(s) Updated By:

CAI Technologies

PARCEL DATA COMPILED IN 1987 BY:
STONE & WEBSTER ENGINEERING CORPORATION
NEW YORK, N.Y.

PLANIMETRIC DATA COMPILED IN 1987 BY:
GEO. CORPORATION
OAK RIDGE, N.J.

GRAPHIC SCALE


1" = 100'

REVISION TABLE

DATE	MADE BY	REVISIONS

SPECIAL DISTRICTS

HENDRICK HUDSON SCHOOL DISTRICT
PEEKSKILL SCHOOL DISTRICT

PROPERTY LINE



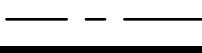
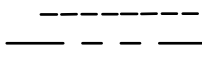
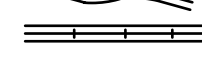

ROAD

RAILROAD

RIGHT-OF-WAY

CITY LINE

COUNTY LINE



SHEET OUTLINE

BLOCK LIMIT LINE

MATCH LINE

SPECIAL DISTRICT LINE

WATER OUTLINE

LEGEND

ORIGINAL LOT LINE

COMMON OWNER

TICS

TAX MAP PARCEL NUMBER

COORD. LOCATOR POSITION

SUBLOT NUMBER

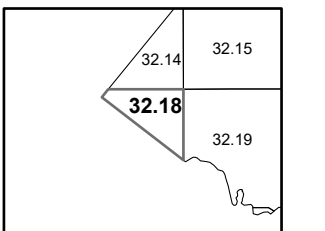
BLOCK NUMBER

CALCULATED ACREAGE

DEED ACREAGE

SCALED DIMENSION

DEED DIMENSION


SHEET INDEX

TAX MAP

CITY OF PEEKSKILL

WESTCHESTER COUNTY,

NEW YORK

MAP DATE MAY 1, 2025

32.18